

## 4.6 Trails



# ALTRUSA PARK TRAIL

## Trail A

**LOCATION**  
**PARK TYPES**  
**SERVICE AREA**

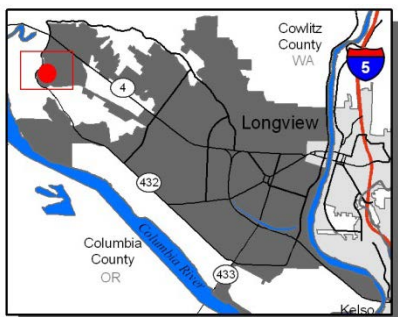
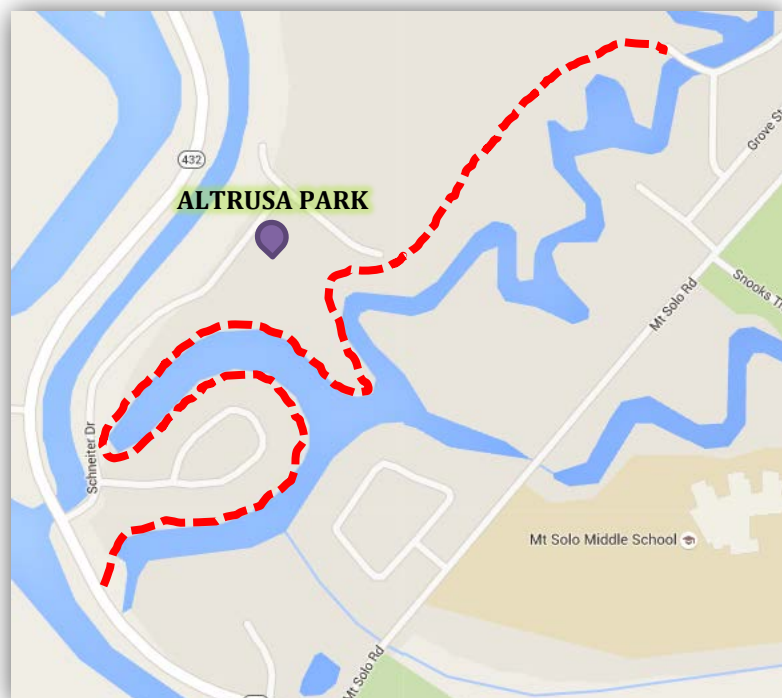
**SE CORNER OF SCHNEITER DR & BRANCH CREEK DRIVE**  
**CLASS VII – TRAIL**  
**REGIONAL**

## DESCRIPTION

A 1.3 mile gravel trail that follows along the dike and slough area behind the homes of the Mt. Solo Phase I and II. This trail connects home owners in the west side of Longview to both housing developments and to Altrusa Park.

## MANAGEMENT ISSUES AND RECOMMENDATIONS:

- Expand trail as development continues during land development phases
- Explore ways to connect to future diking trails
- Erosion control on berms adjacent to trail





# CLONEY PARK TRAIL

## Trail B

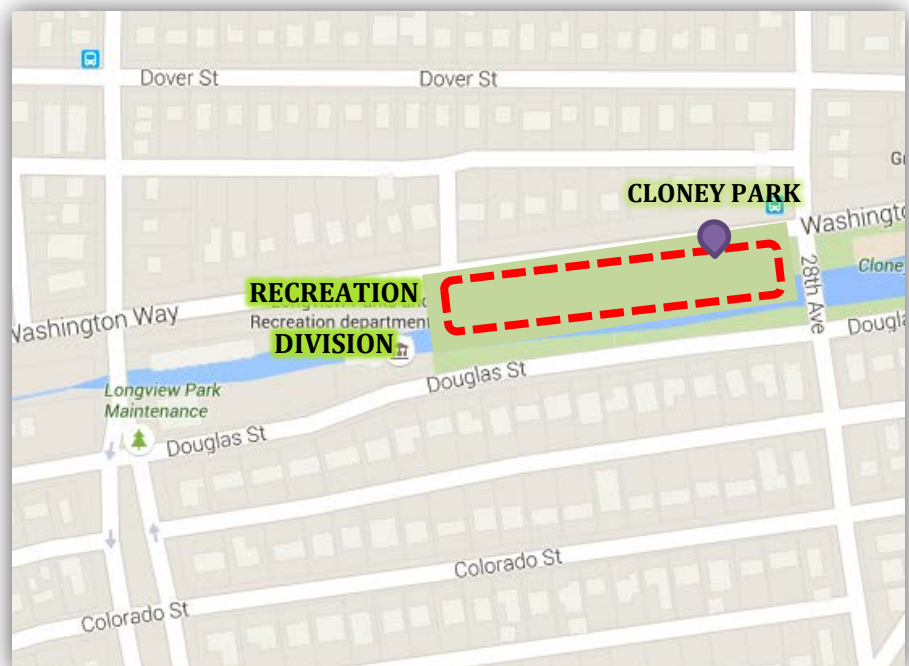
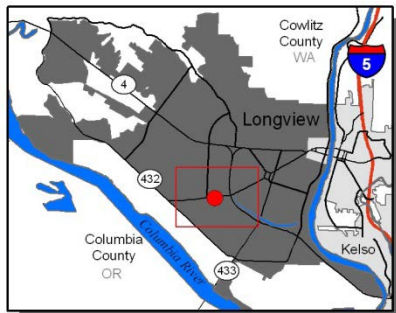
<b>LOCATION</b>	<b>2920 DOUGLAS STREET</b>
<b>PARK TYPES</b>	<b>CLASS VII – TRAIL</b>
<b>SERVICE AREA</b>	<b>REGIONAL</b>

## DESCRIPTION


A .25 mile paved trail located at Washington Way and 28th Avenue that encircles a playground, open play area, and picnic shelter. Additionally, this trail is located near both the Cloney Skate Park and BMX bike area.

## MANAGEMENT ISSUES AND RECOMMENDATIONS:

- Continue trail maintenance upgrades when necessary







# HIGHLANDS TRAIL

## Trail D

**LOCATION**  
**PARK TYPES**  
**SERVICE AREA**

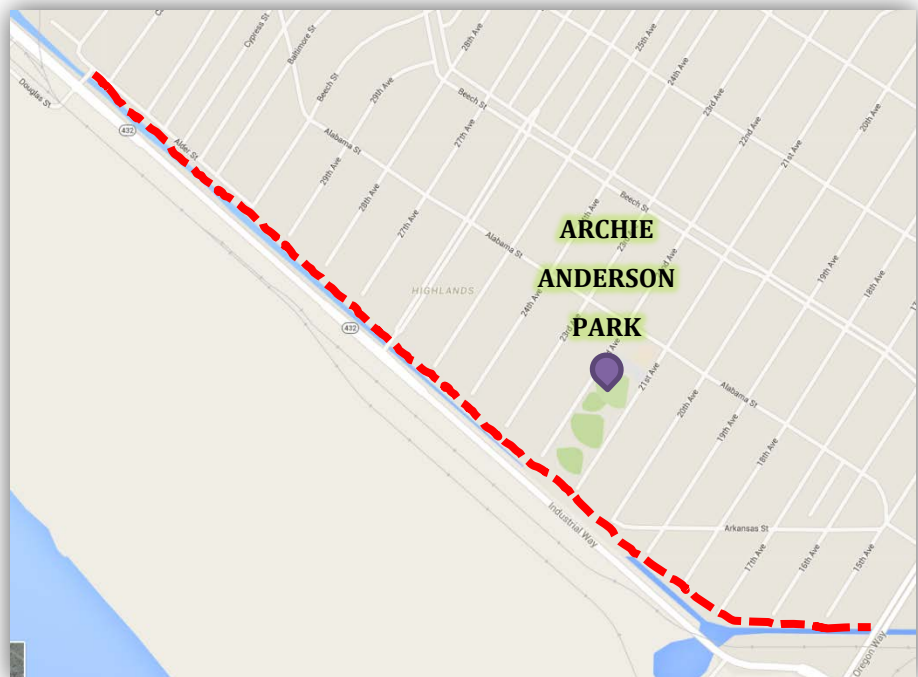
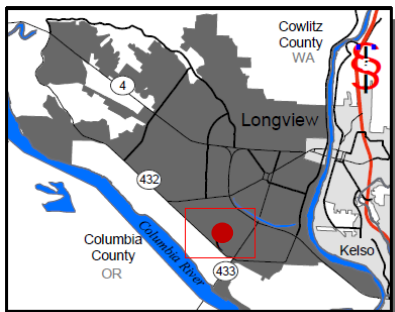
**ALONG INDUSTRIAL WAY BETWEEN OREGON WAY AND DOUGLAS STREET**  
**CLASS VII – TRAIL**  
**REGIONAL**

## DESCRIPTION

This 1.3 mile paved trail features landscaping, benches, streetlights, mutt mitt stations, and trash cans. It is located on the north side of the Industrial Way slough and runs from Carolina Street to Oregon Way. This trail provides access to Archie Anderson Park.

## MANAGEMENT ISSUES AND RECOMMENDATIONS:

- Explore ways to expand mileage to allow for additional non-vehicular options of transportation throughout the Highlands Neighborhood
- Explore ways to work with both Bonneville Power and Rail lines to connect to diking trails back to Gerhart Gardens Park





# LAKE SACAJAWEA TRAIL

## Trail E

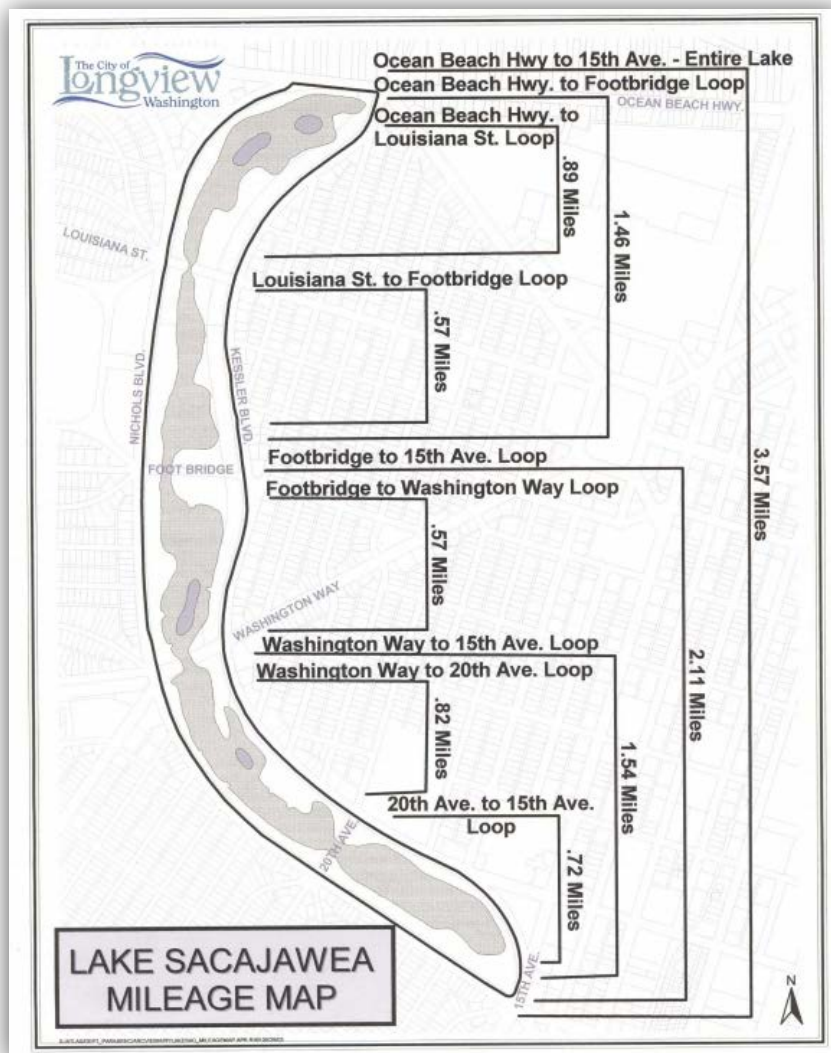
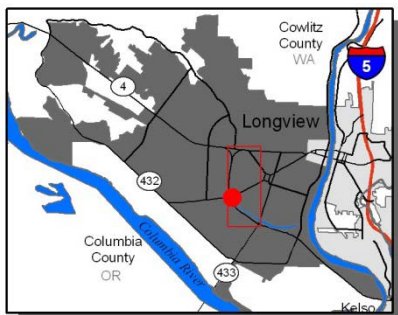
<b>LOCATION</b>	<b>BETWEEN KESSLER AND NICHOLS BLVDS.</b>
<b>PARK TYPES</b>	<b>CLASS VII – TRAIL</b>
<b>SERVICE AREA</b>	<b>REGIONAL</b>

## DESCRIPTION

A 3.6 mile gravel trail circles Lake Sacajawea Park. Along the trail visitors will come across benches, lighting, pedestrian bridges, playgrounds, picnic tables, picnic structures, arboretum information, rhododendron gardens, fountains, public art, nature watching, Japanese gardens, astrology information, mutt mitt stations, restrooms, and much more.

## MANAGEMENT ISSUES AND RECOMMENDATIONS:

- Explore options to prevent low area degradation, water retention, and erosion control
- Redesign/redevelopment of Hemlock Walking Path area
- Continue support for the funding of path rock maintenances





# PACIFIC WAY TRAILS

## Trail F

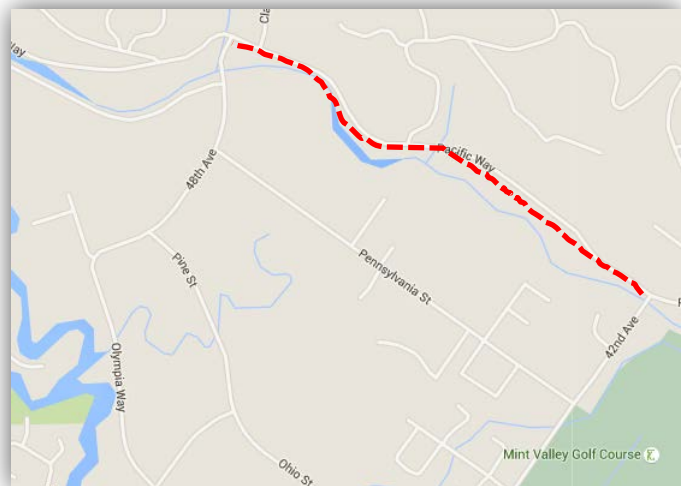
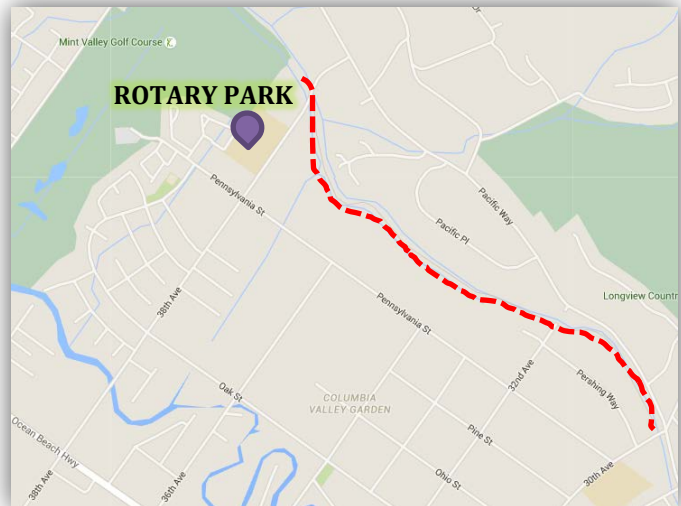
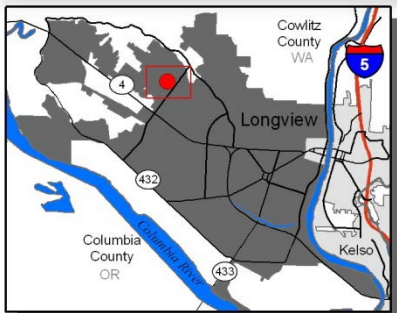
LOCATION	30 <sup>TH</sup> AVE & PACIFIC WAY
PARK TYPES	CLASS VII – TRAIL
SERVICE AREA	REGIONAL

### DESCRIPTION

This 2 mile gravel trail split into two sections features a scenic route along the dike next to ditch #6 on the south side of Pacific Way. The trail begins at 30th Avenue and extends to 48th Avenue. The gate at Mint Valley Golf Course acts as a barrier to access from 38th Avenue-42nd Avenue. This trail is a joint partnership between the City and CDID #1 to provide recreation access to diking trails.

### MANAGEMENT ISSUES AND RECOMMENDATIONS:

- Explore options to open the Mint Valley Golf Course section that current acts about a barrier to connectivity of the two sides of the trail
- Work with diking district to connect future trails







# R. A. LONG PARK TRAIL

## Trail G

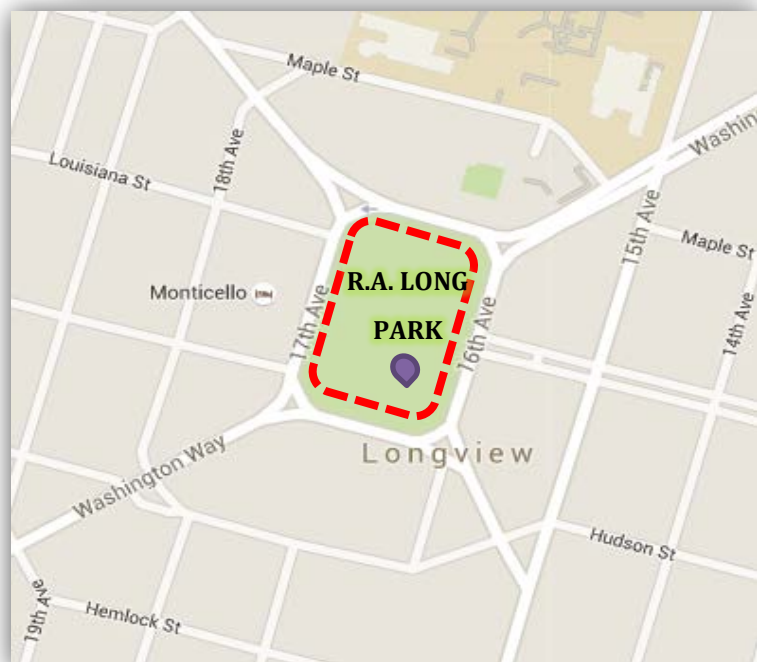
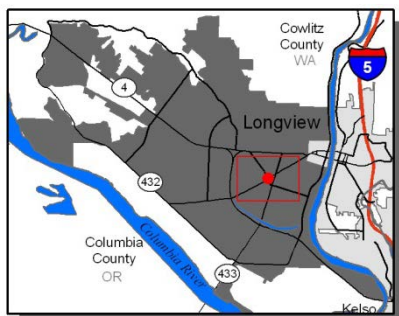
<b>LOCATION</b>	<b>CIVIC CIRCLE</b>
<b>PARK TYPES</b>	<b>CLASS VII – TRAIL</b>
<b>SERVICE AREA</b>	<b>REGIONAL</b>

## DESCRIPTION

This .3 gravel trail encompasses the tree lined park. The loop takes the visitor around the historic park which includes historical markers, benches, picnic table, and a newly planned plaza which will include a fountain upon completion. This park is located within the City's Civic Circle which also includes historical buildings such as the library, the Shay locomotive, the rose garden, and post office.

## MANAGEMENT ISSUES AND RECOMMENDATIONS:

- Sidewalk repair
- Installation of historical information panels





# VANDERCOOK PARK TRAIL

## Trail H

LOCATION	BETWEEN LARCH & LOUISIANA STREET
PARK TYPES	CLASS VII – TRAIL
SERVICE AREA	REGIONAL

## DESCRIPTION

A .25 mile paved trail situated between Louisiana and Larch Street at 20th and 21st Avenue. The trail encircles the playground, picnic area, tennis courts, and shuffleboard court.

## MANAGEMENT ISSUES AND RECOMMENDATIONS:

- Sidewalk repair

