


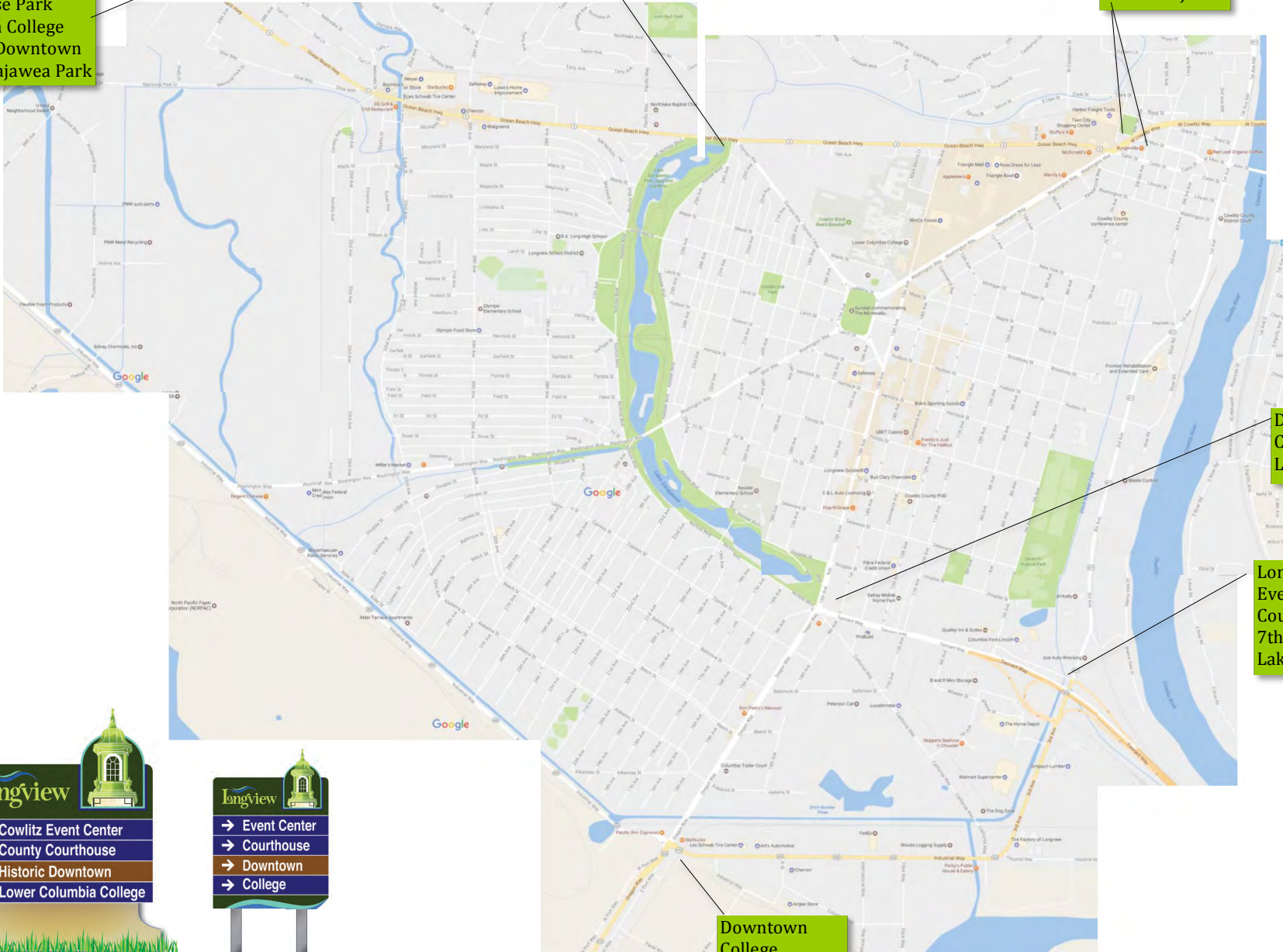


Gateway signs

Longview
Roy Morse Park
Columbia College
Historic Downtown
Lake Sacajawea Park

Downtown
College
Event Center

Event Center
Downtown
College
Lake Sacajawea



Downtown
College
Lake Sacajawea
Event Center

Wayfinding signs

Mint Valley Golf & Racquet

RA Long High School

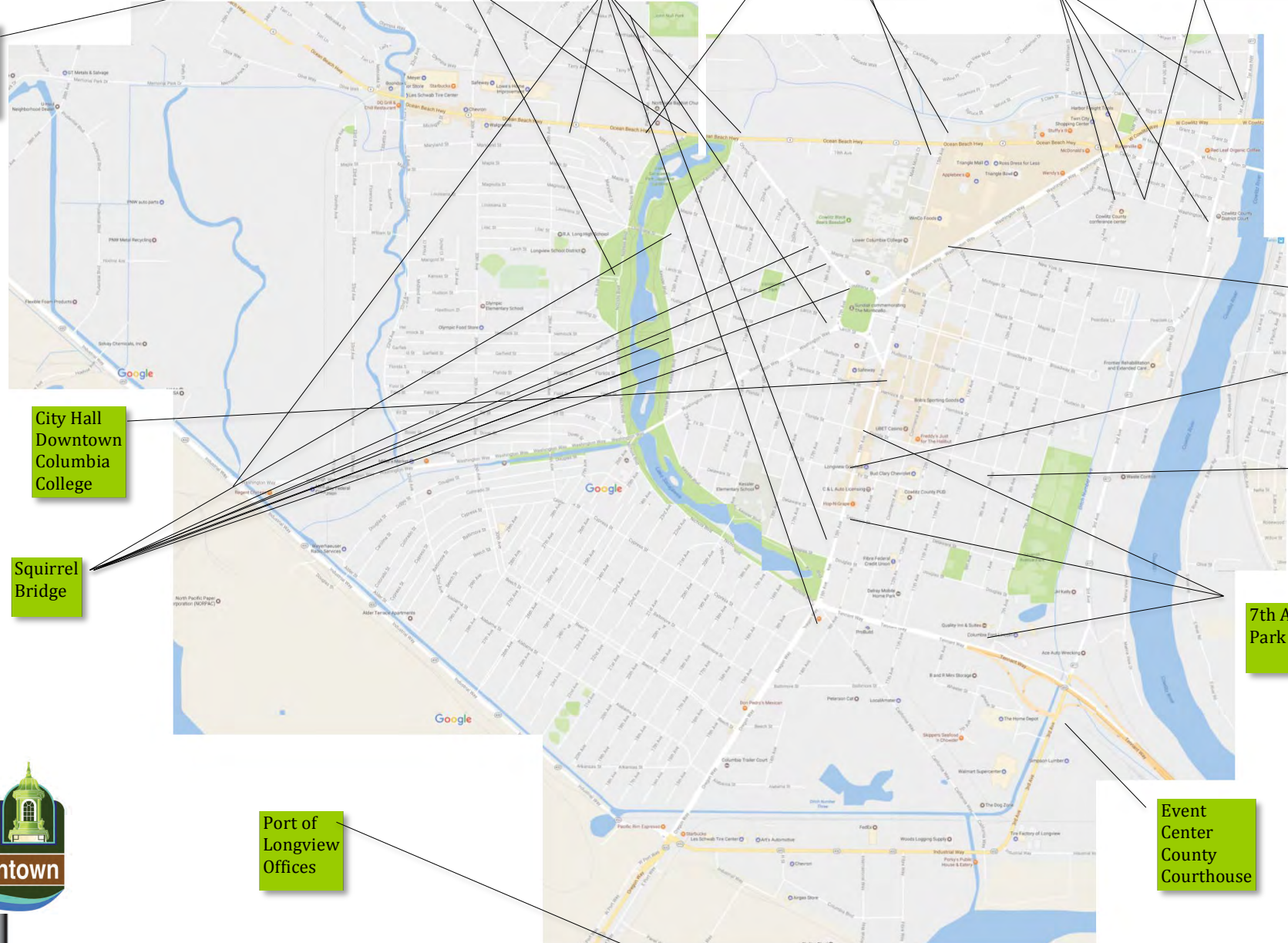
Lake Sacajawea Park

John Null Park

Mark Morris High School
Lower Columbia Community College

Cowlitz Event Center

Cowlitz County Courthouse



Historic Downtown Columbia Theatre

Cowlitz County PUD

Cowlitz Indian Tribal Offices

7th Ave Park

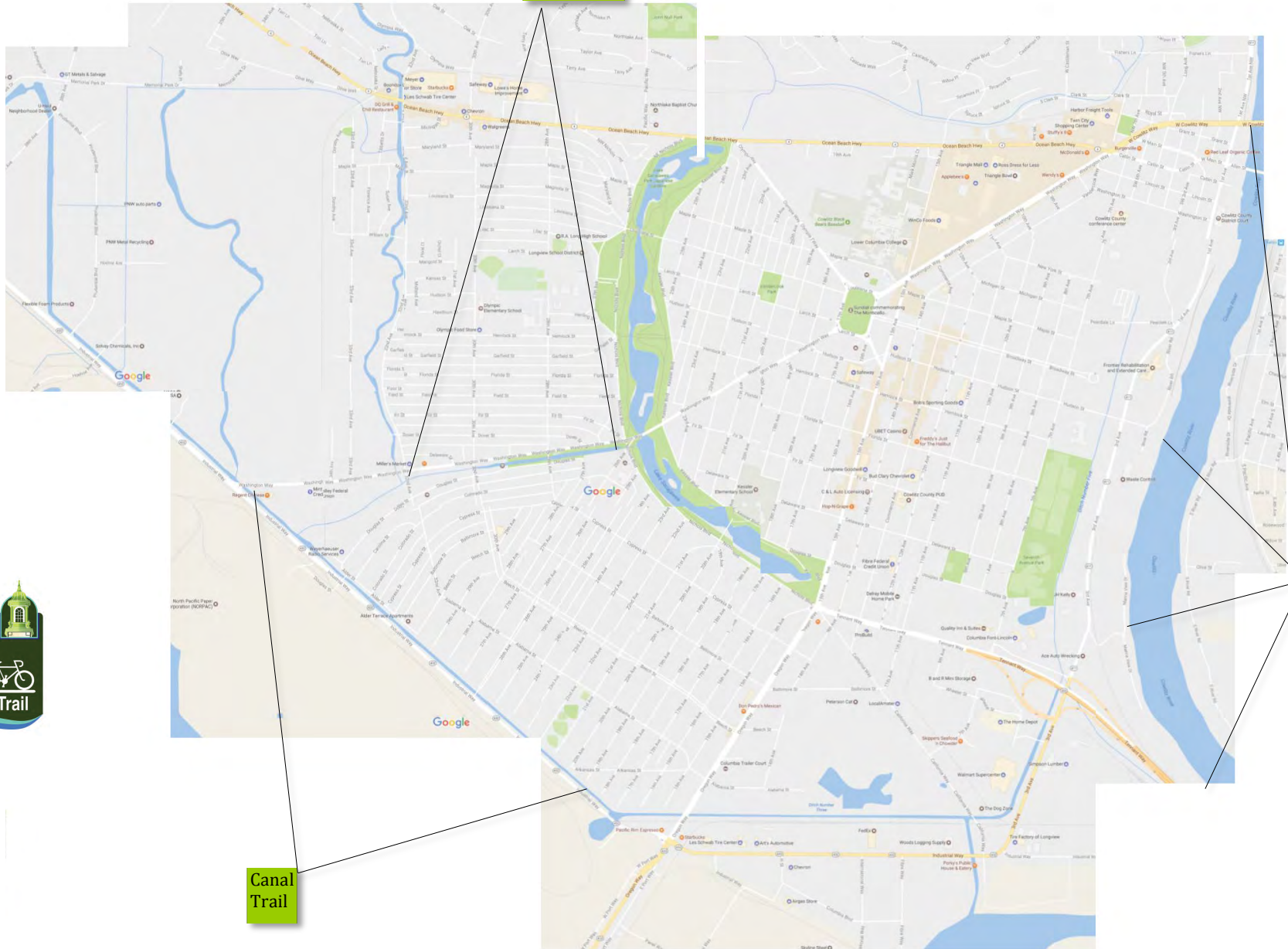
Event Center County Courthouse

Port of Longview Offices



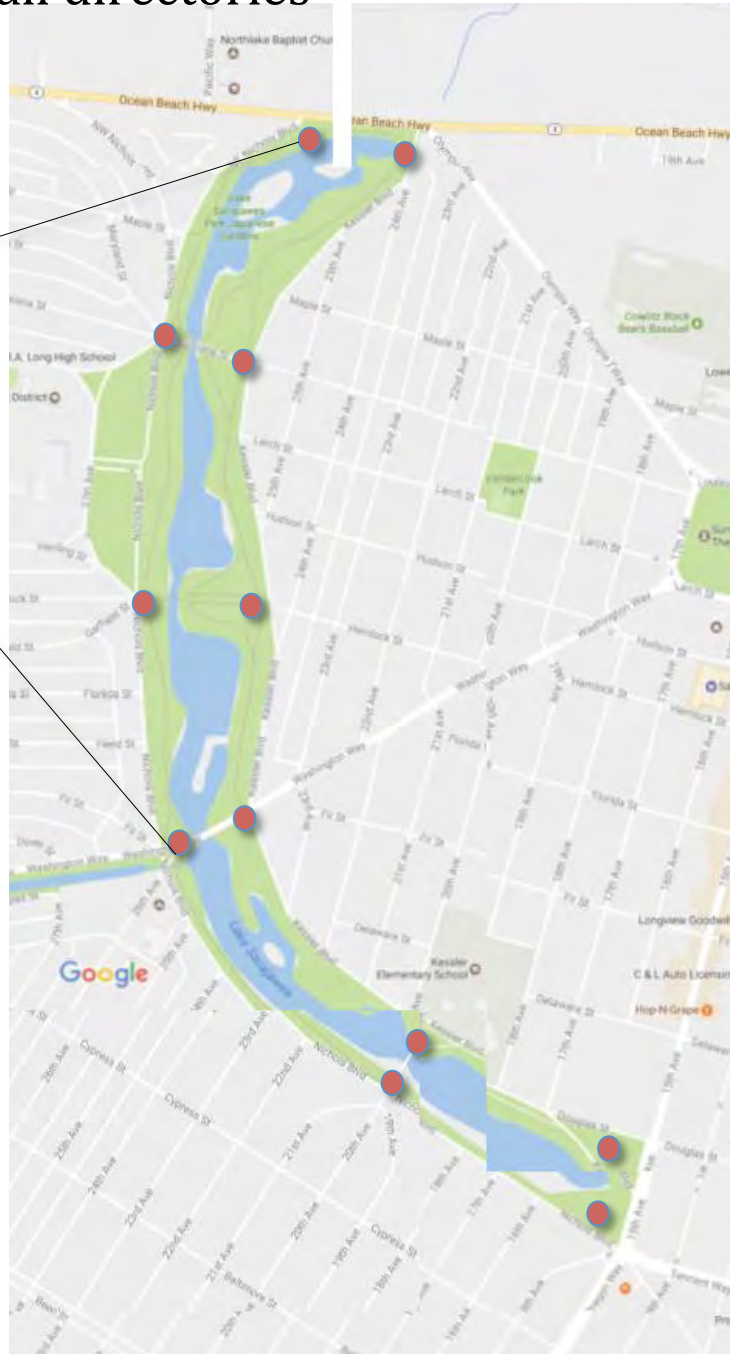
Trail signs

Washington
Way
Trail



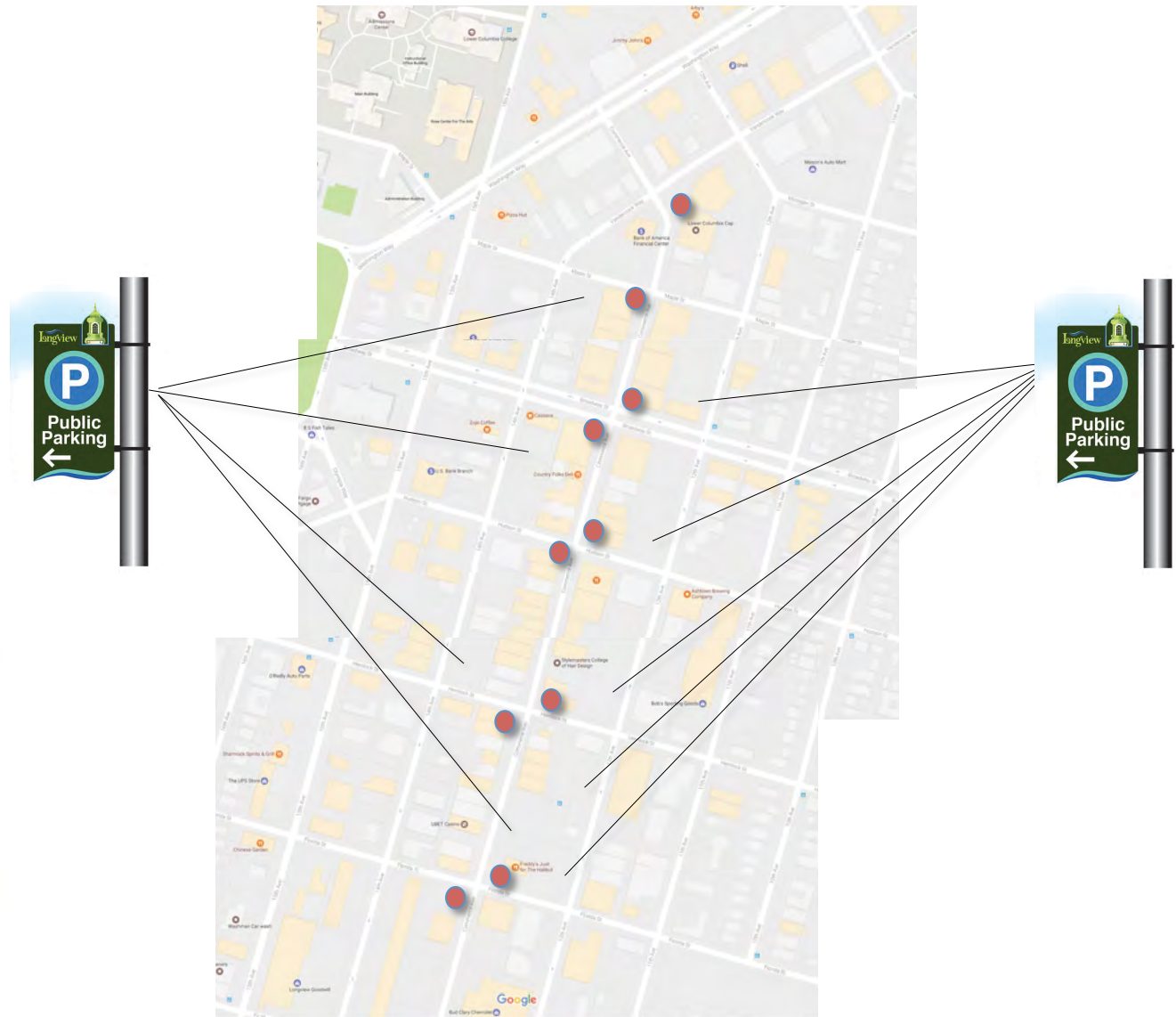
Cowlitz
River
Trail



[illegible]



Downtown directories



RA Long Circle wayfinding



Library
City Hall
Downtown

Library

Lake
Sacajawea
Park

City Hall
Downtown

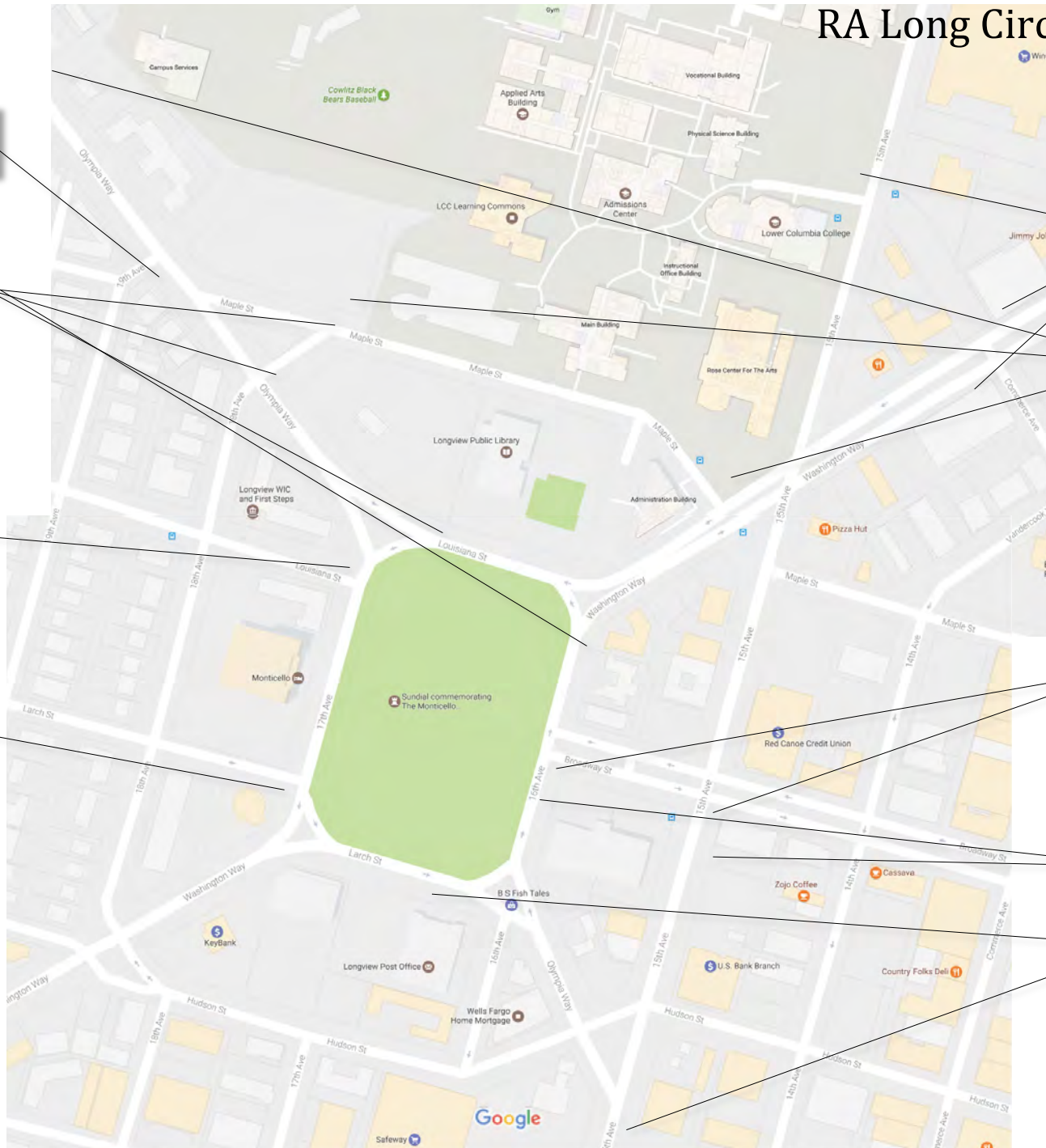
Rose Center
for the Arts

Story
Field

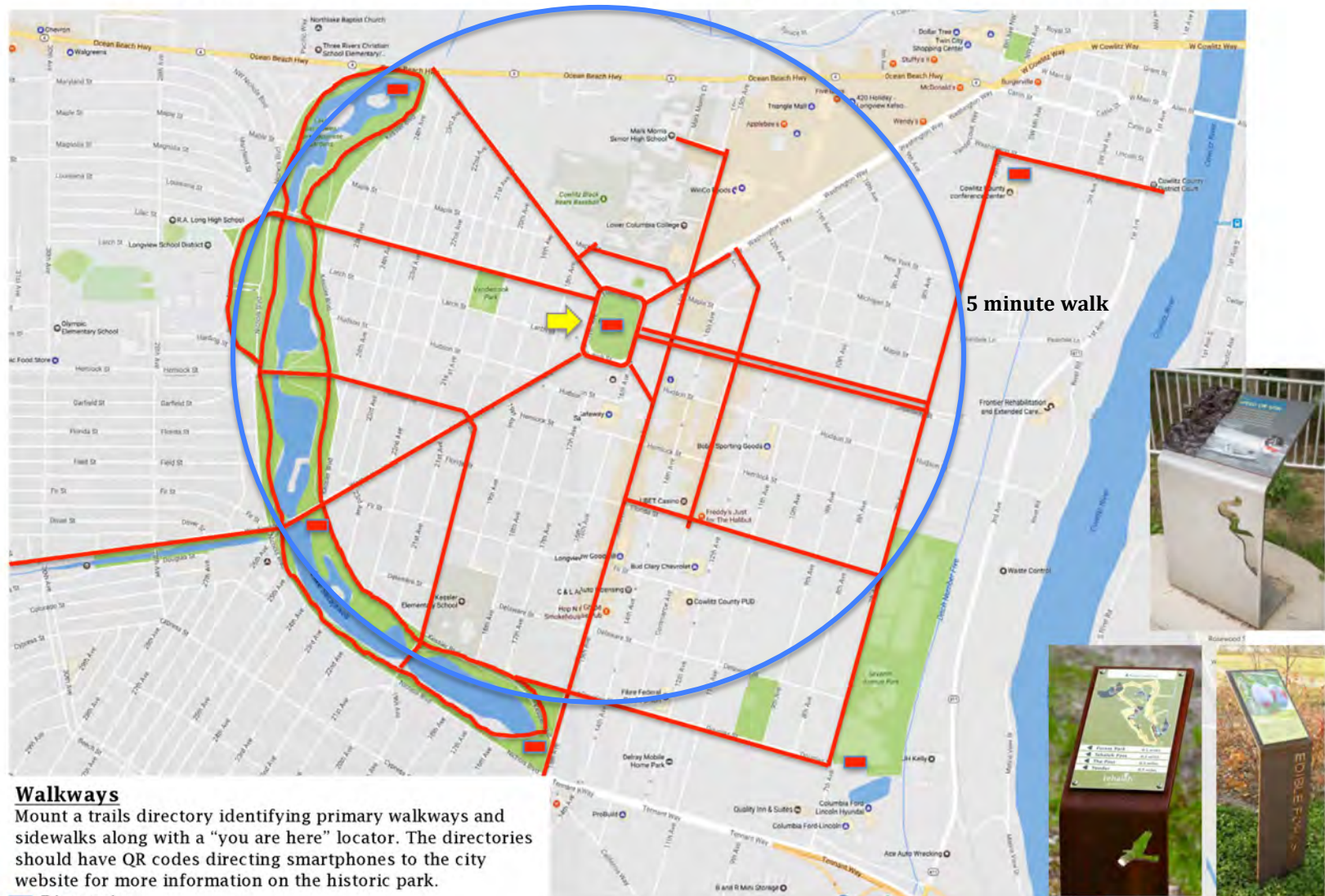
Downtown

City Hall

City Hall
Downtown



Walking routes - Lake Sacajawea, RA Long Park, Seventh Avenue Park, Event Center



Longview Wayfinding

1 - Interstate 5, 2 - Major Arterials, 3 - Collector Streets, 4 - Local streets

Interstate 5 off-ramps

	1	2	3	4
Downtown Historic District	X			
Cowlitz Event Center	X			
Lower Columbia College	X			

Cowlitz/Washington Way W (

Cowlitz County Courts		X		
Cowlitz Event Center		X		
Lower Columbia College		X		
Mark Morris High School		X		
Downtown Historic District		X		
Columbia Theatre		X		

Cowlitz/Washington Way E

Downtown Historic District		X		
Lower Columbia College		X		
Mark Morris High School		X		
Columbia Theatre		X		
Cowlitz Event Center		X		
Cowlitz County Courts		X		

Ocean Hwy/Olympia Way W

Roy Morse Park		X		
Mint Valley Golf & Racquet		X		
John Null Park		X		
Lake Sacajawea Park		X		
Lower Columbia College		X		
Downtown Historic District		X		

Ocean Hwy/Olympia Way E

Downtown Historic District		X		
Lower Columbia College		X		
Lake Sacajawea Park		X		
John Null Park		X		
Mint Valley Golf & Racquet		X		
Roy Morse Park		X		

Tennant Wy/Nichols Blvd W

Gerhart Gardens Dog Park		X		
Seventh Avenue Park		X		
Downtown Historic District		X		
Lower Columbia College		X		

Tennant Wy/Nichols Blvd E

Lower Columbia College		X		
Downtown Historic District		X		
Seventh Avenue Park		X		
Gerhart Gardens Dog Park		X		

Oregon Way/SR-433 N

Lake Sacajawea Park		X		
---------------------	--	---	--	--

Seventh Avenue Park		X		
Cowlitz PUD Auditorium		X		
Downtown Historic District		X		
Columbia Theatre		X		
Lower Columbia College		X		
Oregon Way/SR-433 S				
Lower Columbia College		X		
Downtown Historic District		X		
Columbia Theatre		X		
Cowlitz PUD Auditorium		X		
Lake Sacajawea Park		X		
Seventh Avenue Park		X		
RA Long Roundabout				
City Hall			X	
Police Station			X	
Downtown Historic District			X	
Columbia Theatre		X		
Cowlitz County Courts			X	
Cowlitz Event Center			X	
Library			X	
Lower Columbia College			X	
Monticello Hotel			X	
Post Office			X	
Historic Downtown Directory				
Public Parking Lots				X
Columbia River Mercantile Building				X
Washington G&E Building				X
Henry Building				X
Oversby Building				X
Longview Theater				X
JC Penny Building				X
Pacific Telegraph & Telephone Building				X
Columbia Theatre				X
Rickles Building				X
FW Woolworth Building				X
Colonial Building				X
Val-Gay Building				X
Korten Building				X
Willard Building				X
Chief Lelooska' Totem Pole				X
Bower's Building				X
Lumberman's Bank-Big Four Building				X
Title Building				X
Schumann Building				X
Stratford Building				X
Pounder Building				X
Longview Civic Circle				X

Historic Landmarks (to be determined)

Weyerhaeuser Centennial Bridge				
Berwind-Purcell House				
First Christian Church				
Robert Alexander Long High School				
Longview Community Church				
Longview Community Store				
Longview Women's Clubhouse				
JD Tennant House				

Local destinations

Squirrel Bridges including Nutty Narrows				
Story Field				
Port of Longview Offices				
Cowlitz Indian Tribal Offices				